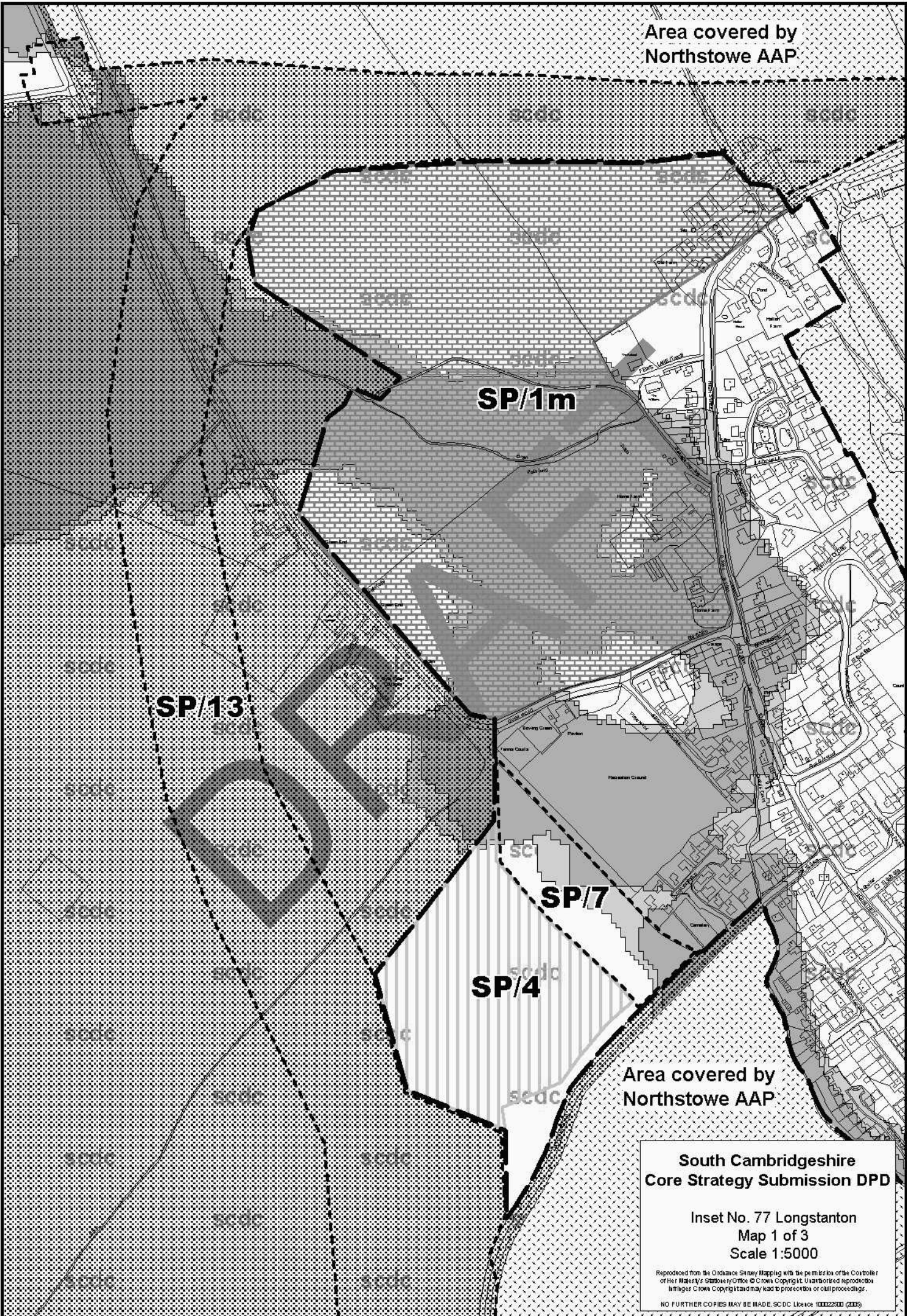


Area covered by  
Northstowe AAP



**SP/13**

**SP/1m**

**SP/7**

**SP/4**

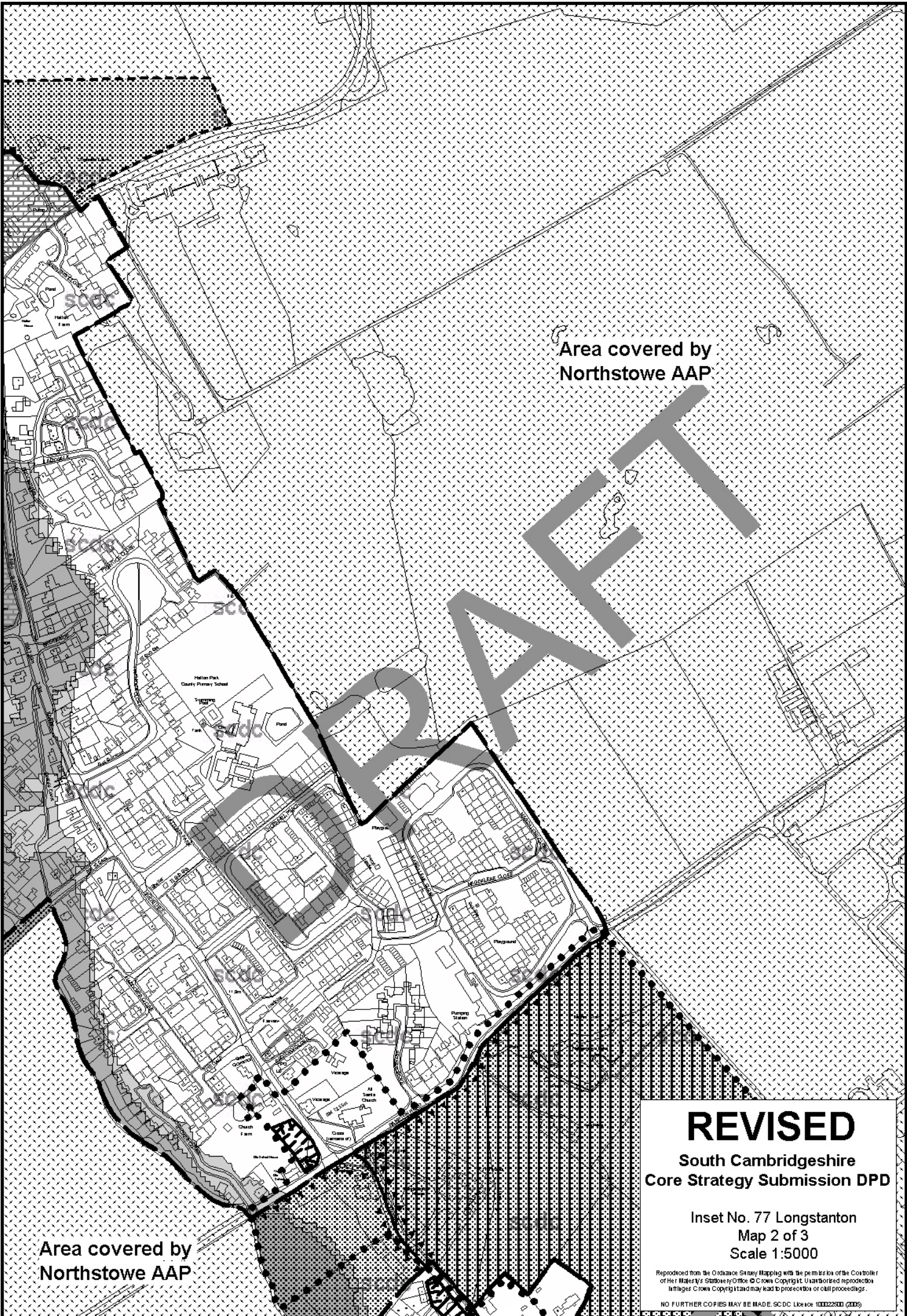
Area covered by  
Northstowe AAP

**South Cambridgeshire  
Core Strategy Submission DPD**

Inset No. 77 Longstanton  
Map 1 of 3  
Scale 1:5000

Reproduced from the Ordnance Survey Mapping with the permission of the Controller  
of Her Majesty's Stationery Office © Crown Copyright. Unauthorised reproduction  
infringes Crown Copyright and may lead to prosecution or civil proceedings.

NO FURTHER COPIES MAY BE MADE. SCDC Licence 100122500 (2015)



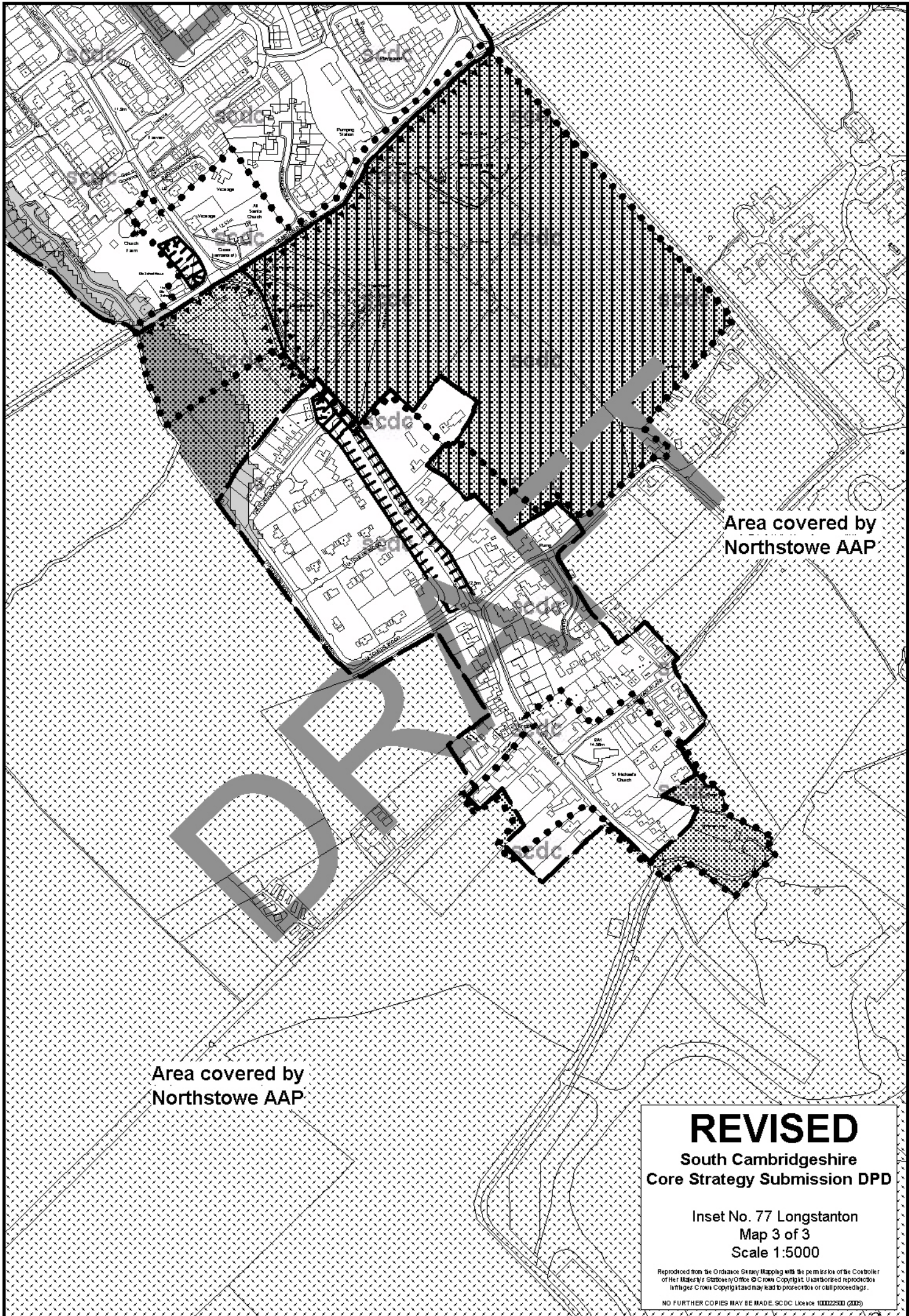
Area covered by Northstowe AAP

Area covered by Northstowe AAP

**REVISED**  
South Cambridgeshire  
Core Strategy Submission DPD

Inset No. 77 Longstanton  
Map 2 of 3  
Scale 1:5000

Reproduced from the Ordnance Survey Mapping with the permission of the Controller of Her Majesty's Stationery Office © Crown Copyright. Unauthorised reproduction infringes Crown Copyright and may lead to prosecution or civil proceedings.  
NO FURTHER COPIES MAY BE MADE. SCDL Licence 100022500 (2005)



Area covered by  
Northstowe AAP

Area covered by  
Northstowe AAP

**REVISED**  
South Cambridgeshire  
Core Strategy Submission DPD

Inset No. 77 Longstanton  
Map 3 of 3  
Scale 1:5000

Reproduced from the Ordnance Survey Mapping with the permission of the Controller of Her Majesty's Stationery Office © Crown Copyright. Unauthorised reproduction infringes Crown Copyright and may lead to prosecution or civil proceedings.